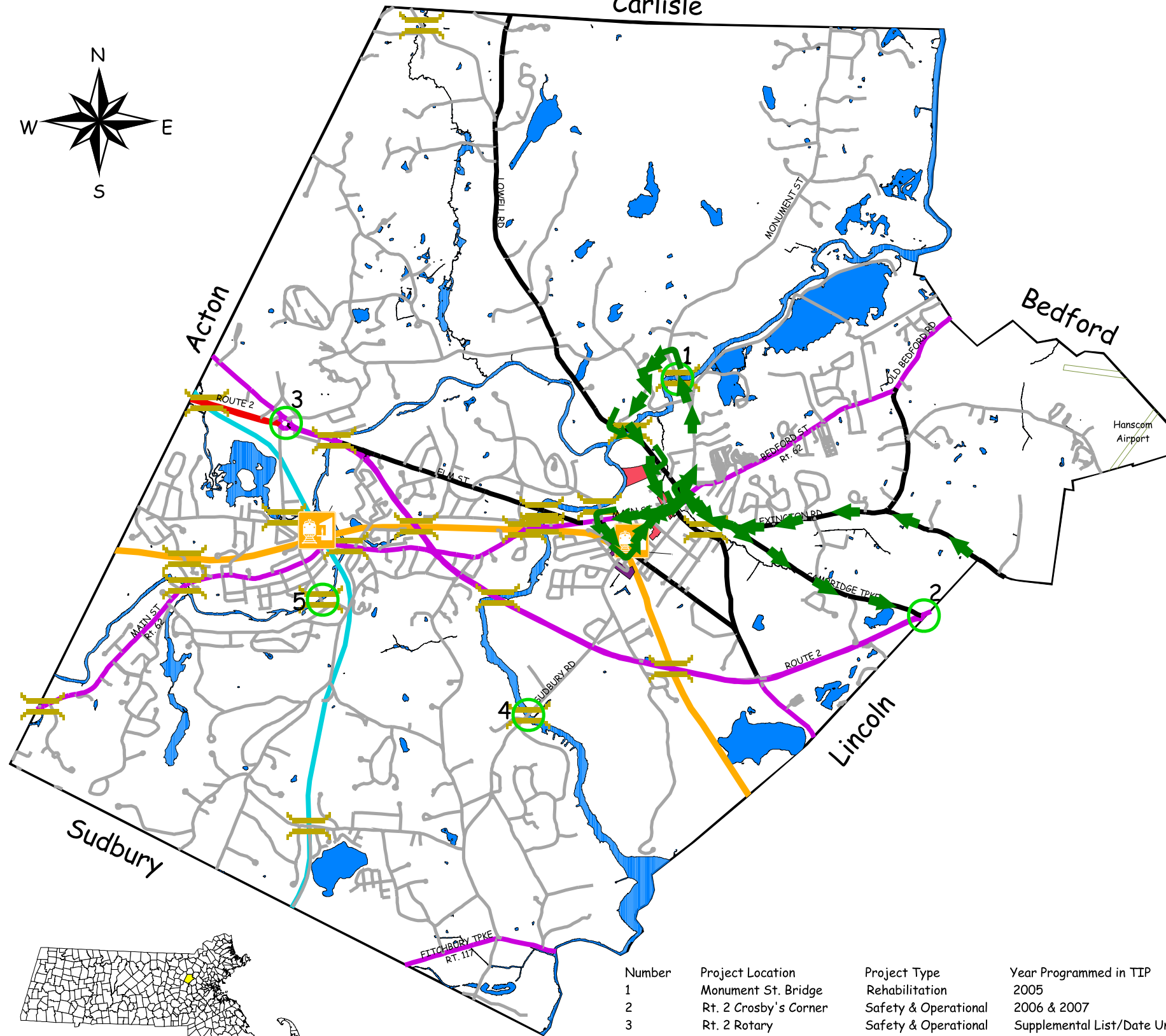




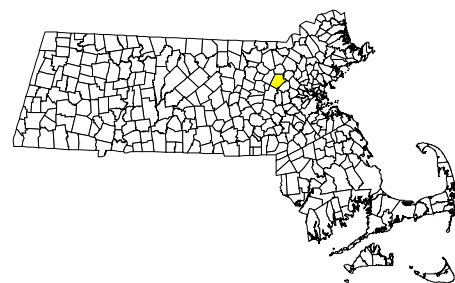
Town of Concord, Massachusetts

Carlisle



Transportation Element

- MHD Road Classifications**
- Multi-lane Highway (not limited access)
 - Other Numbered Route
 - Major Road - Collector
 - Minor Road
 - Municipal Parking Lots
 - Commuter Rail Parking
 - Bruce Freeman Rail Trail
 - Active Railroad
 - Bridges
 - TIP Projects
 - Liberty Ride
 - Tourist Trolley
 - Commuter Rail Train Station



Number	Project Location	Project Type	Year Programmed in TIP
1	Monument St. Bridge	Rehabilitation	2005
2	Rt. 2 Crosby's Corner	Safety & Operational	2006 & 2007
3	Rt. 2 Rotary	Safety & Operational	Supplemental List/Date Unknown
4	Sudbury Rd. Bridge	Rehabilitation	Supplemental List/Date Unknown
5	Pine St. Bridge	Rehabilitation	Supplemental List/Date Unknown
6	Bruce Freeman Rail Trail	Design & Construction	Supplemental List/Date Unknown

This map was created by the Concord Planning Division. The information is provided as a reasonably accurate point of reference, but is not guaranteed and is not to be used for conveyances. The Town of Concord shall not be held responsible for the accuracy or misuse of this data.

June 7, 2004